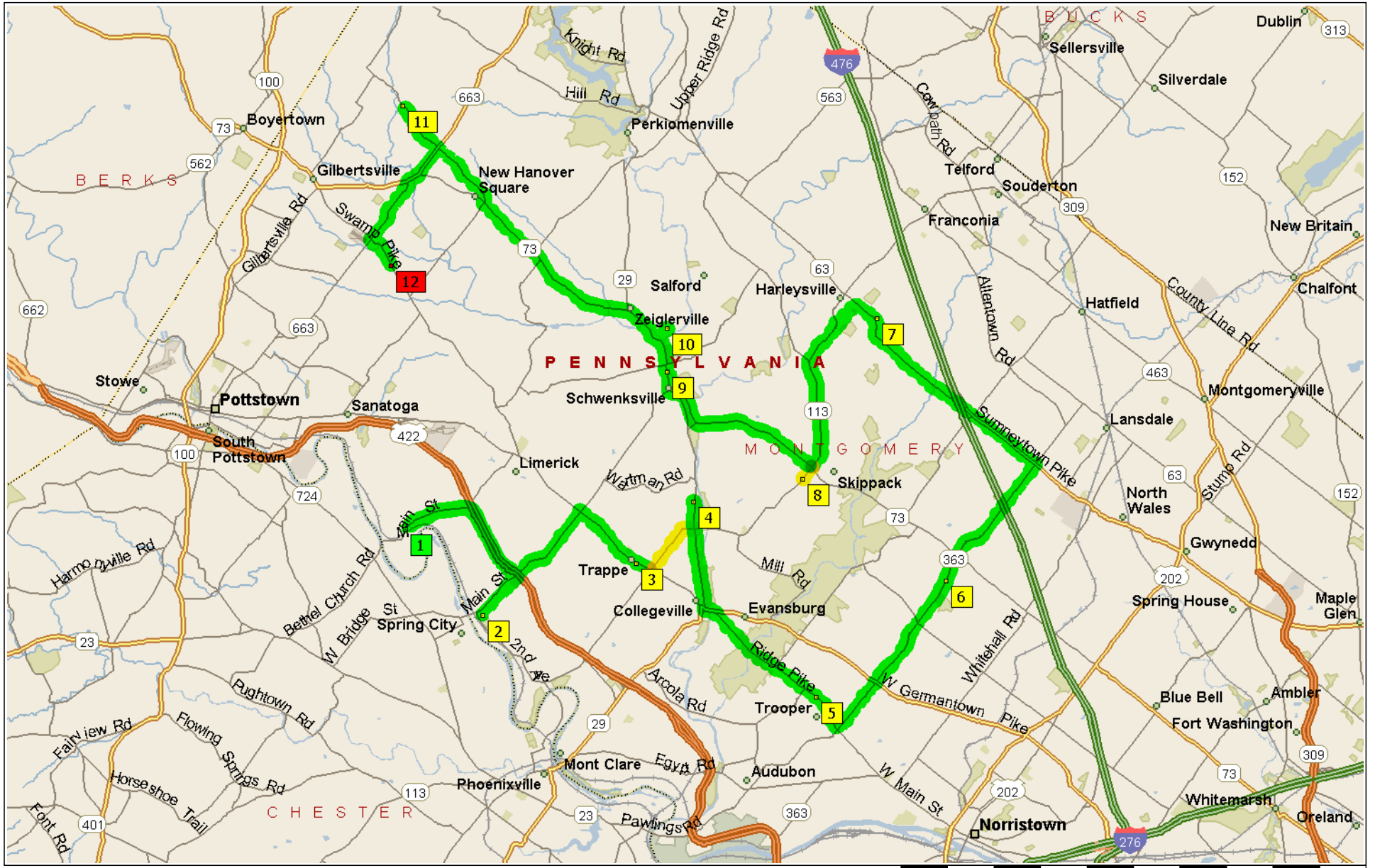
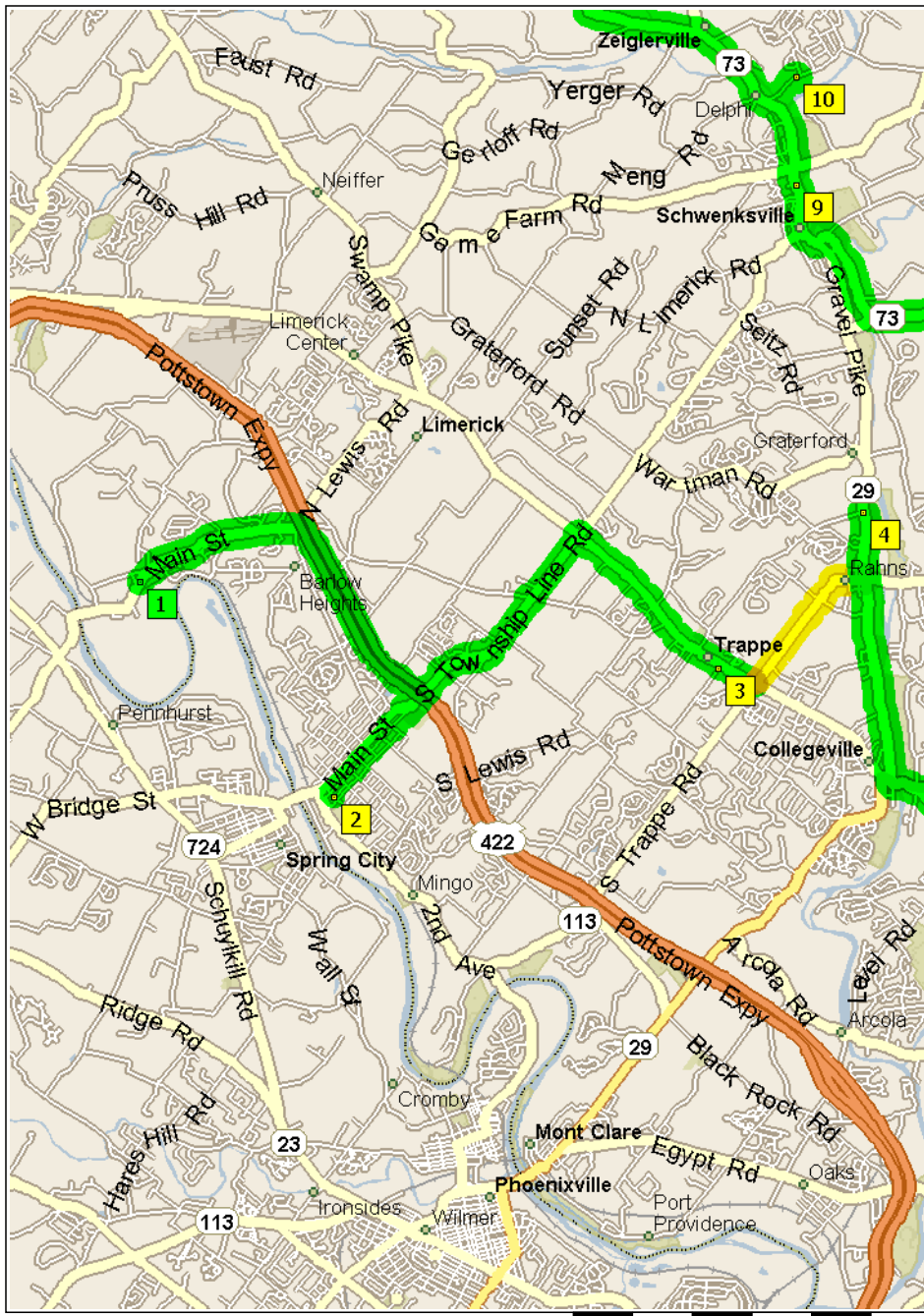


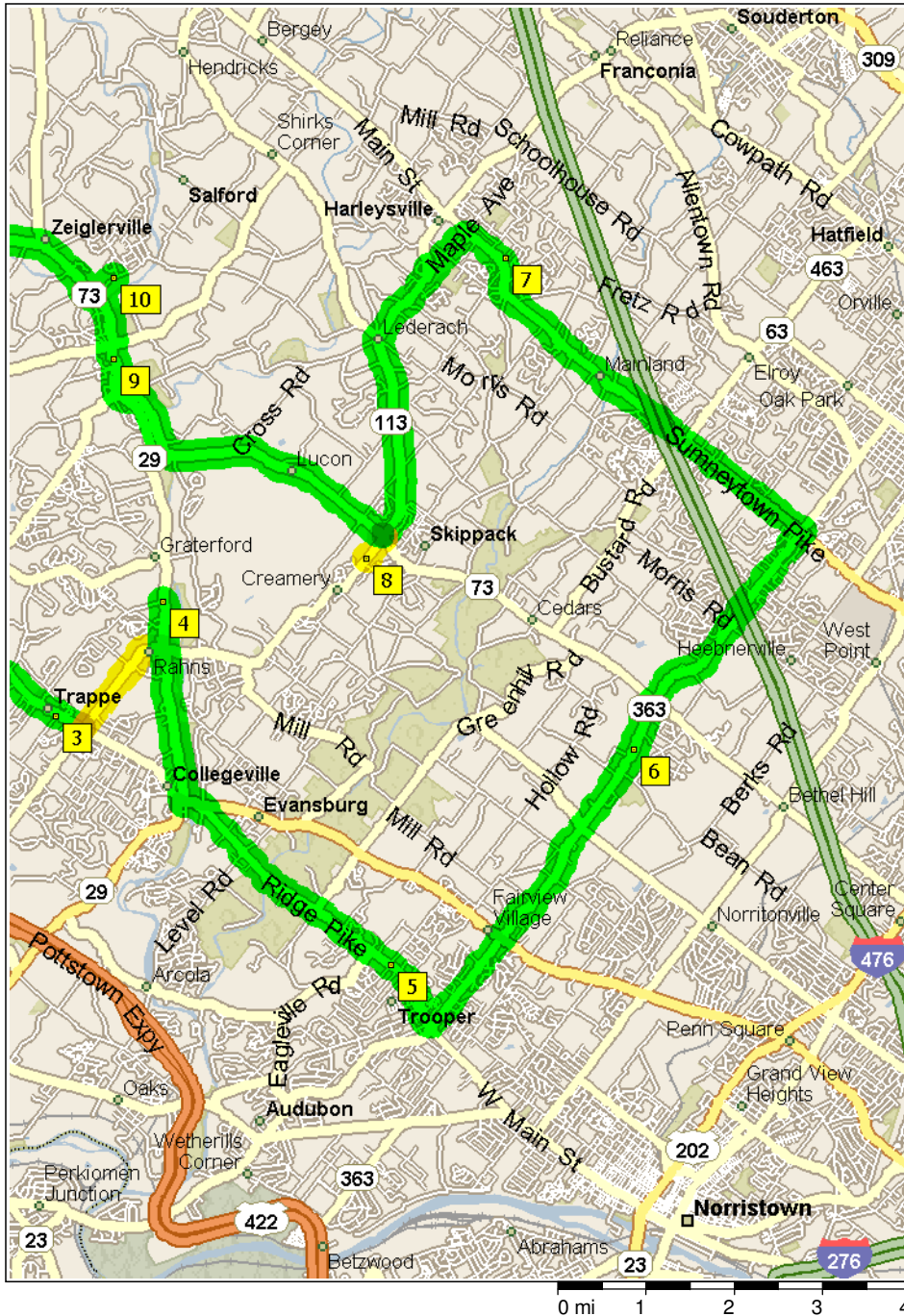
2010 Twelve Stations

53.0 miles; 4 hours, 50 minutes





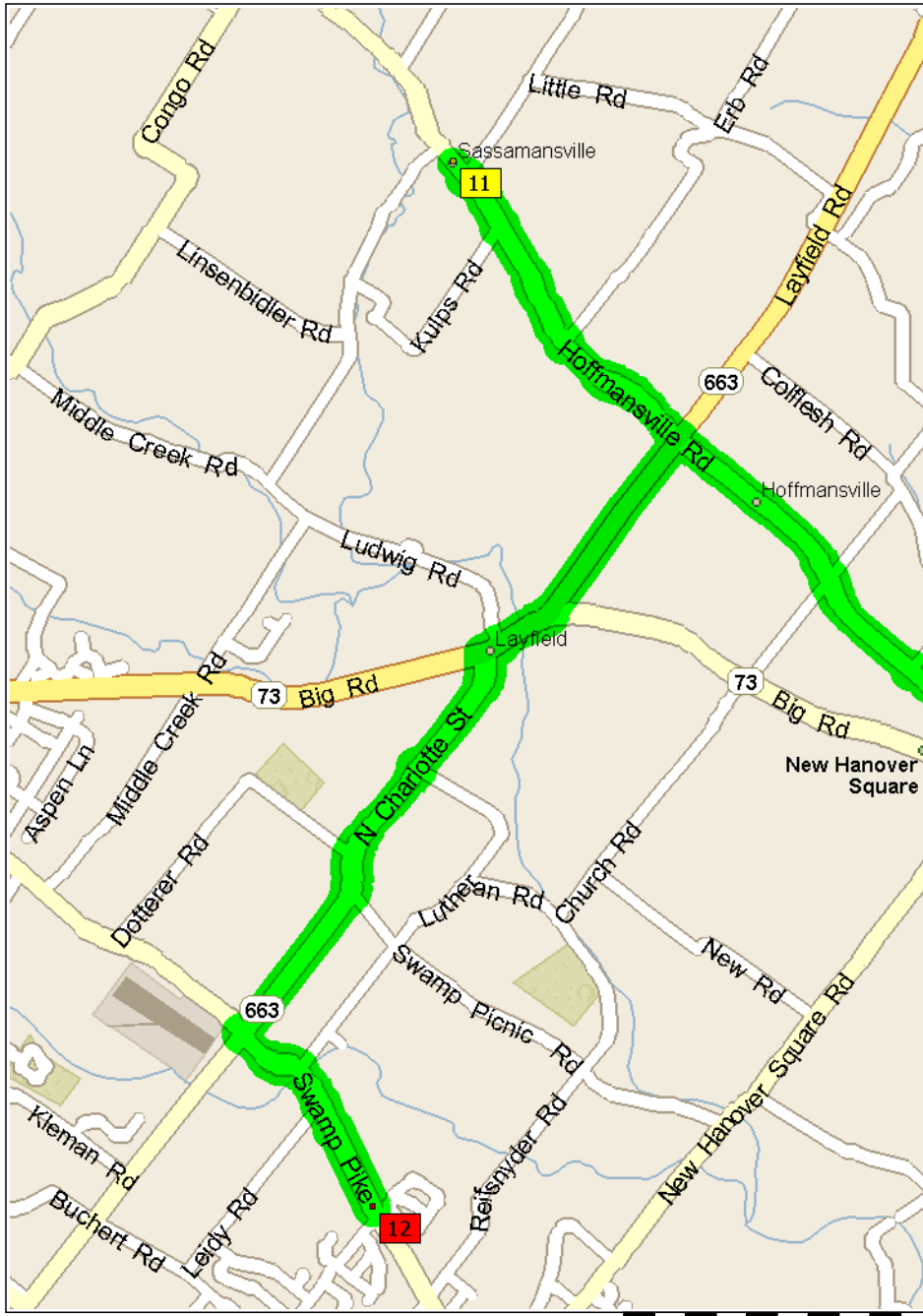
9:30 AM	0.0 mi	1 Depart 1177 Main St, Royersford, PA 19468 on Main St (North) for 0.9 mi
9:31 AM	0.9 mi	Road name changes to W Linfield Rd for 0.6 mi
9:32 AM	1.5 mi	Take Ramp onto US-422 [Pottstown Expy] for 1.6 mi towards US-422 / King of Prussia
9:34 AM	3.1 mi	Keep RIGHT onto Ramp for 0.2 mi towards Royersford
9:34 AM	3.3 mi	Keep RIGHT to stay on Ramp for 76 yds towards Royersford
9:34 AM	3.3 mi	Bear RIGHT (South-West) onto S Township Line Rd for 0.1 mi
9:34 AM	3.4 mi	Turn LEFT (South) onto Walnut St for 1.0 mi
9:37 AM	4.4 mi	Turn LEFT (South-East) onto S 3rd Ave for 65 yds
9:38 AM	4.5 mi	2 Arrive 116 S 3rd Ave, Royersford, PA 19468
9:58 AM	4.5 mi	Depart 116 S 3rd Ave, Royersford, PA 19468 on S 3rd Ave (North-West) for 65 yds
9:58 AM	4.5 mi	Turn RIGHT (North-East) onto Walnut St for 1.0 mi
10:00 AM	5.5 mi	Turn RIGHT (East) onto S Township Line Rd for 2.1 mi
10:03 AM	7.6 mi	Turn RIGHT (East) onto (E) Ridge Pike for 1.1 mi
10:06 AM	8.7 mi	Road name changes to W Main St for 0.6 mi
10:07 AM	9.3 mi	Turn RIGHT (South-West) onto 5th Ave W for 65 yds
10:08 AM	9.3 mi	3 Arrive 20 5th Ave W, Collegeville, PA 19426
10:28 AM	9.3 mi	Depart 20 5th Ave W, Collegeville, PA 19426 on 5th Ave W (North-East) for 65 yds
10:28 AM	9.3 mi	Turn RIGHT (East) onto W Main St for 0.3 mi
10:29 AM	9.7 mi	Turn LEFT (North-East) onto SR-113 [E 3rd Ave] for 0.2 mi
10:30 AM	9.9 mi	Keep STRAIGHT onto SR-113 [Trappe Rd] for 0.7 mi
		Construction between Schwenksville and Collegeville (June 9, 2008 - March 31, 2010)
		Construction between Schwenksville and Collegeville (June 9, 2008 - March 31, 2010)



10:31 AM	10.6 mi	Keep STRAIGHT onto SR-113 [Bridge Rd] for 0.5 mi Construction between Schwenksville and Collegeville (June 9, 2008 - March 31, 2010)
10:32 AM	11.0 mi	Turn LEFT (North) onto SR-29 [Gravel Pike] for 0.6 mi
10:33 AM	11.6 mi	4 Arrive 497 Gravel Pike, Collegeville, PA 19426
10:53 AM	11.6 mi	Depart 497 Gravel Pike, Collegeville, PA 19426 on SR-29 [Gravel Pike] (South) for 1.3 mi
10:55 AM	12.9 mi	Keep STRAIGHT onto SR-29 [S Gravel Pike] for 1.0 mi
10:57 AM	13.9 mi	Bear RIGHT (South) onto SR-29 [Gravel Pike] for 32 yds
10:57 AM	13.9 mi	Road name changes to Gravel Pike for 10 yds
10:57 AM	14.0 mi	Road name changes to Ridge Pike for 0.2 mi
10:58 AM	14.1 mi	Keep RIGHT to stay on Ridge Pike for 2.9 mi
11:02 AM	17.1 mi	5 Arrive 3187 Ridge Pike, Norristown, PA 19403
11:22 AM	17.1 mi	Depart 3187 Ridge Pike, Norristown, PA 19403 on Ridge Pike (East) for 0.9 mi
11:23 AM	17.9 mi	Turn LEFT (North-East) onto SR-363 [N Park Ave] for 1.3 mi
11:25 AM	19.2 mi	Keep STRAIGHT onto SR-363 [Valley Forge Rd] for 2.7 mi
11:29 AM	21.9 mi	6 Arrive 1721 Valley Forge Rd, Collegeville, PA 19426
11:49 AM	21.9 mi	Depart 1721 Valley Forge Rd, Collegeville, PA 19426 on SR-363 [Valley Forge Rd] (North) for 0.6 mi
11:49 AM	22.5 mi	Keep STRAIGHT onto SR-363 [S Valley Forge Rd] for 2.6 mi
11:52 AM	25.1 mi	Turn LEFT (North-West) onto Sumneytown Pike for 1.7 mi
11:56 AM	26.8 mi	Keep STRAIGHT onto SR-63 [Sumneytown Pike] for 1.1 mi
11:57 AM	28.0 mi	Keep STRAIGHT onto SR-63 [Main St] for 2.0 mi



12:00 PM	29.9 mi	Turn RIGHT (North-East) onto Hunsburger Ln for 109 yds
12:01 PM	30.0 mi	7 Arrive 276 Hunsburger Ln, Harleysville, PA 19438
12:21 PM	30.0 mi	Depart 276 Hunsburger Ln, Harleysville, PA 19438 on Hunsburger Ln (South-West) for 98 yds
12:21 PM	30.0 mi	Turn RIGHT (North) onto SR-63 [Main St] for 0.5 mi
12:22 PM	30.6 mi	Turn LEFT (South-West) onto Maple Ave for 0.6 mi
12:24 PM	31.2 mi	Turn LEFT (South) onto SR-113 [Harleysville Pike] for 2.9 mi
12:28 PM	34.1 mi	Keep STRAIGHT onto SR-113 [Bridge Rd] for 0.8 mi Construction between Schwenksville and Collegetown (June 9, 2008 - March 31, 2010)
12:29 PM	34.9 mi	8 Arrive 1228 SR-113, Schwenksville, PA 19473
12:49 PM	34.9 mi	Depart 1228 SR-113, Schwenksville, PA 19473 on SR-113 [Bridge Rd] (North-East) for 0.3 mi Construction between Schwenksville and Collegetown (June 9, 2008 - March 31, 2010)
12:50 PM	35.2 mi	Turn LEFT (North-West) onto SR-73 [Skippack Pike] for 3.7 mi
12:56 PM	38.8 mi	Turn RIGHT (West) onto SR-29 [SR-73] for 0.6 mi
12:58 PM	39.4 mi	9 Arrive 576 SR-29, Schwenksville, PA 19473
1:18 PM	39.4 mi	Depart 576 SR-29, Schwenksville, PA 19473 on SR-29 [SR-73] (North) for 0.8 mi
1:19 PM	40.2 mi	Turn RIGHT (North-East) onto Springmount Rd for 0.3 mi
1:20 PM	40.6 mi	10 Arrive 43 Springmount Rd, Schwenksville, PA 19473
1:40 PM	40.6 mi	Depart 43 Springmount Rd, Schwenksville, PA 19473 on Springmount Rd (West) for 0.3 mi
1:41 PM	40.9 mi	Turn RIGHT (West) onto SR-29 [SR-73] for 0.8 mi
1:43 PM	41.7 mi	Bear LEFT (West) onto SR-73 [Big Rd] for 4.0 mi
1:49 PM	45.8 mi	Keep RIGHT onto Hoffmansville Rd for 2.8 mi
1:53 PM	48.6 mi	11 Arrive Sassamansville



- 2:13 PM 48.6 mi Depart Sassamansville on Hoffmansville Rd (South-East) for 1.2 mi
- 2:15 PM 49.8 mi Turn RIGHT (South-West) onto SR-663 [Layfield Rd] for 1.0 mi
- 2:17 PM 50.7 mi Turn LEFT (South) onto SR-663 [N Charlotte St] for 1.5 mi
- 2:18 PM 52.2 mi Turn LEFT (South-East) onto Swamp Pike for 0.7 mi
- 2:20 PM 53.0 mi 12 Arrive 2153 Swamp Pike, Gilbertsville, PA 19525